



5th European Meeting on 3D Geological Modelling

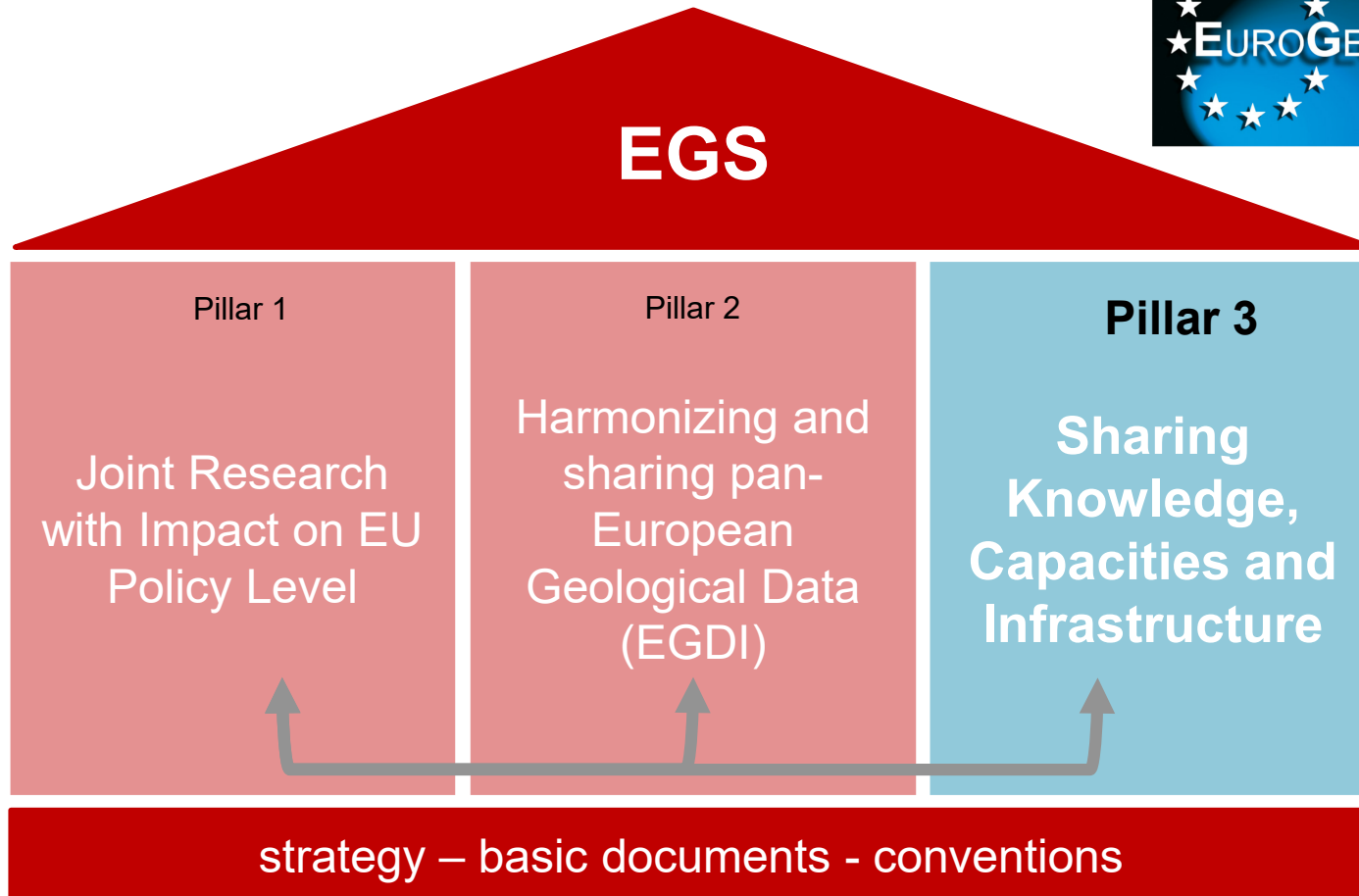
May 21st – May 24th 2019
Bern - Switzerland

 **Welcome to Switzerland**

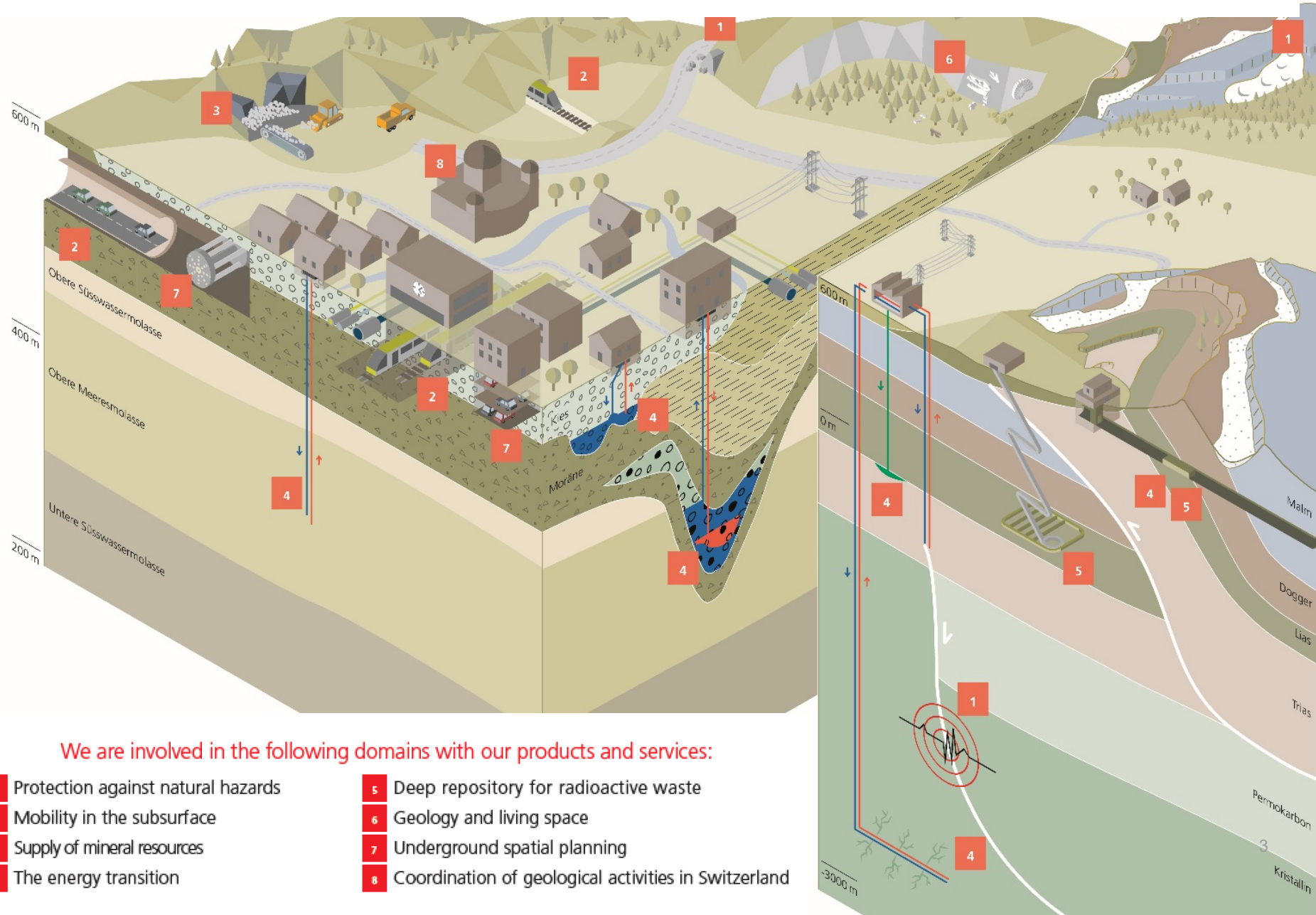
Dr. Olivier Lateltin

Head of the Swiss Geological Survey of swisstopo
Vice – President of EGS EuroGeoSurveys

Contribution to the Third Pillar of EuroGeoSurveys



Swiss Geological Survey – the authority for the subsurface



We are involved in the following domains with our products and services:

- | | |
|---|---|
| 1 Protection against natural hazards | 5 Deep repository for radioactive waste |
| 2 Mobility in the subsurface | 6 Geology and living space |
| 3 Supply of mineral resources | 7 Underground spatial planning |
| 4 The energy transition | 8 Coordination of geological activities in Switzerland |

Contribution to the Swiss Geological Survey

Swiss Geological Survey / swisstopo

National Geological Mapping and Raw Materials

Geological maps

2D-Data

3D shallow models

Raw materials

Datenmanagement and Geoenergy

Datamanagement

3D deep models


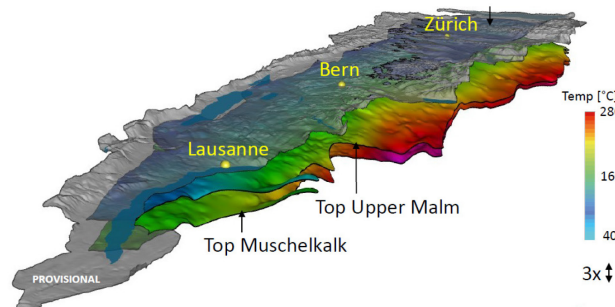
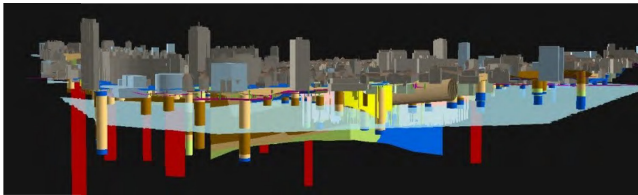
Geoenergy

Rock laboratory and
deep geological disposal

Research and experiments

Operation and security

Visitors center



Special thanks to:



Our partners



Roland Baumberger



Robin Allenbach

**Local organizing
committee**

and SGS-Staff

I wish you a very constructive meeting!

