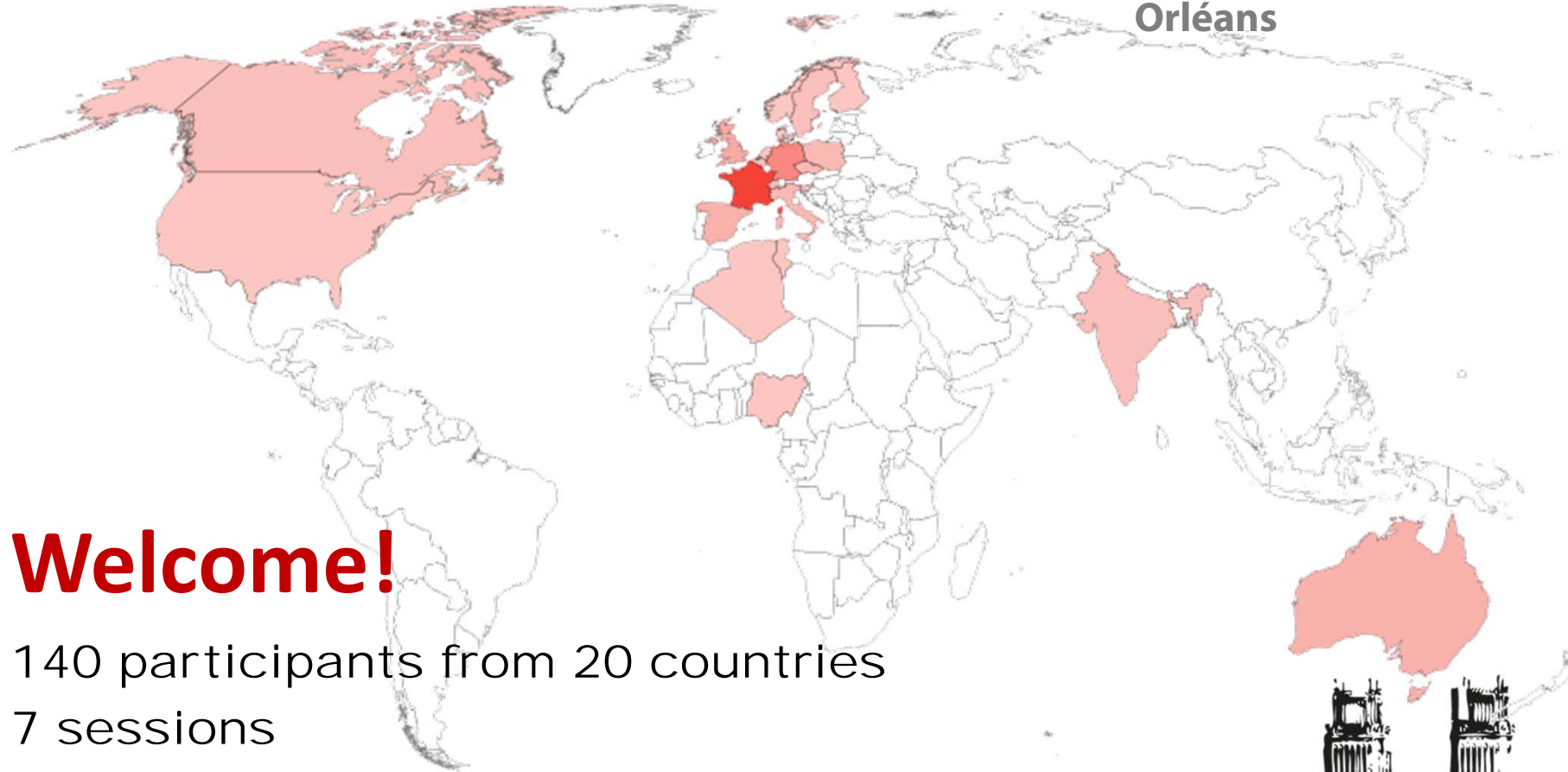


Delivering Subsurface Models for Societal Challenges

4th meeting of the European 3D Geomodelling community

21–23 February 2018
Orléans



Welcome!


140 participants from 20 countries

7 sessions

Mainly European Geological Surveys with
academic & industrial partners



Thanks to all the organization staff !



ALLANIC
Cécile



BOURGINE
Bernard



CARITG
Séverine



COURRIOUX
Gabriel



Staatliche
Geologische
Dienste
Deutschlands



DEREGNAUCOURT
Roselyne



DEWEZ
Thomas

DIEPOLDER
Gerold



ETHEVE
Marie-Adelaïde

FRONT
Jean-Luc



GABALDA
Sunseare



HERVIO
Nolwenn



KESSLER
Holger

BARGE
Christopher

PIZZELLA Laure



KSIBI
Imed

LOPEZ
Simon




VAN DER MEULEN
Michiel



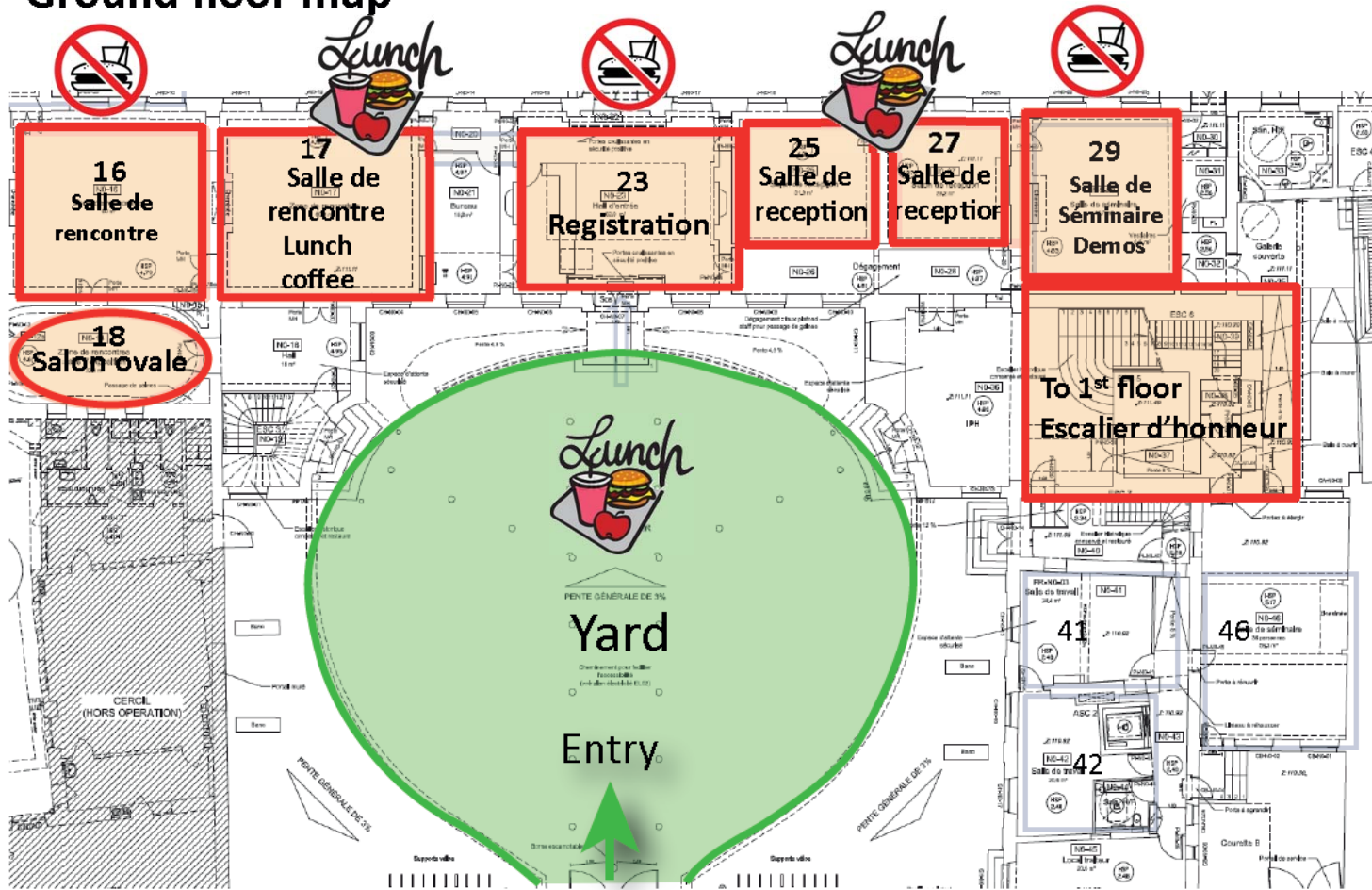
YART
Silvain



Any assistance on your ppt?

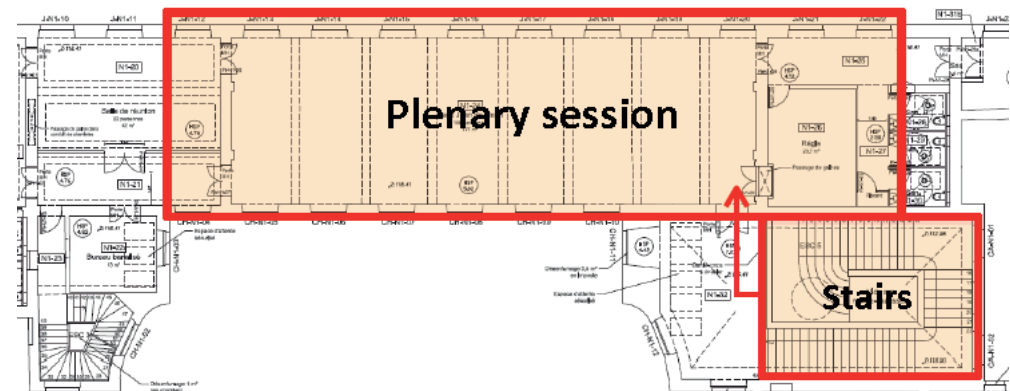


Ground floor map




1st floor

DEMO ?
Let us know, to organize the room



**Enjoy the « 48H Geomodeling meeting »
in Orléans...**



... Because 3D is fun !